



Trip to:













1020 S Calhoun St








Ft Wayne, IN 46802

124.98 miles / 2 hours 18 minutes

Notes

Map to and from Bridgewater Dairy for Thursday, April 3

|  1020 S Calhoun St, Ft Wayne, IN 46802 | | Download Free App |
|--|---|----------------------------------|
|  | 1. Start out going north on S Calhoun St toward E Washington Blvd. Map | 0.2 Mi 0.2 Mi Total |
| | 2. Turn right onto E Main St. Map <i>E Main St is just past E Berry St Allen County of is on the corner If you reach The Lndg you've gone a little too far</i> | 0.3 Mi 0.5 Mi Total |
|  | 3. Turn left onto Lafayette St / US-27 N. Continue to follow US-27 N. Map <i>US-27 N is just past Barr St If you reach Maumee Pathway you've gone a little too far</i> | 3.4 Mi 3.9 Mi Total |
|  | 4. Merge onto I-69 N toward Lansing. Map | 36.7 Mi 40.6 Mi Total |
|  | 5. Take the US-20 exit, EXIT 348 , toward Angola / Lagrange. Map | 0.3 Mi 40.9 Mi Total |
|  | 6. Merge onto US-20 E toward Angola / Tri-State Univ (Crossing into Ohio). Pass through 1 roundabout. Map | 20.1 Mi 61.1 Mi Total |
|  | 7. Turn right onto County Road 8 50. Map <i>County Road 8 50 is 0.5 miles past County Road 8 If you reach County Road 9 you've gone about 0.5 miles too far</i> | 1.2 Mi 62.3 Mi Total |
|  | 8. 14587 COUNTY ROAD 8 50. Map <i>If you reach County Road N30 you've gone about 0.2 miles too far</i> | |
| A to B Travel Estimate: 62.26 mi - about 1 hour 8 minutes | | |
|  14587 County Road 8 50, Montpelier, OH 43543-9337 | | |
|  | 1. Start out going north on County Road 8 50 toward US Highway 20 / US-20 E / US-20 W. Map | 1.2 Mi 63.5 Mi Total |
| | 2. Turn left onto US Highway 20 / US-20 W. Continue to follow US-20 W (Crossing into Indiana). Pass through 1 roundabout. Map <i>If you reach the end of County Road 8 50 you've gone about 0.1 miles too far</i> | 20.3 Mi 83.7 Mi Total |
|  | 3. Merge onto I-69 S via the ramp on the left toward Ft Wayne. Map <i>If you are on W US Highway 20 and reach S 325 W you've gone about 0.1 miles too far</i> | 37.0 Mi 120.7 Mi Total |
|  | 4. Take the US-27 S exit, EXIT 311A , toward Lima Rd. Map | 0.3 Mi 121.0 Mi Total |

| | | |
|--|--|----------------------------------|
|  | 5. Merge onto Lima Rd. Map | 2.0 Mi 122.9 Mi Total |
|   | 6. Lima Rd becomes N Clinton St / US-27 S. Map | 1.9 Mi 124.9 Mi Total |
|  | 7. Turn right onto E Washington Blvd. Map <i>E Washington Blvd is just past Summit Sq</i> <i>Community Action of Northeast Indiana Inc is on the corner</i> <i>If you reach E Jefferson Blvd you've gone a little too far</i> | 0.08 Mi 125.0 Mi Total |
|  | 8. Take the 1st left onto S Calhoun St. Map <i>Hilton Fort Wayne at the Grand Wayne Convention Center is on the corner</i> <i>If you are on W Washington Blvd and reach S Harrison St you've gone a little too far</i> | 0.01 Mi 125.0 Mi Total |
|  | 9. 1020 S CALHOUN ST is on the right. Map <i>If you reach E Jefferson Blvd you've gone a little too far</i> | |
| B to C Travel Estimate: 62.72 mi - about 1 hour 9 minutes | | |
|  | 1020 S Calhoun St, Ft Wayne, IN 46802 | |

Total Travel Estimate: **124.98 miles - about 2 hours 18 minutes**



©2014 MapQuest, Inc. Use of directions and maps is subject to the MapQuest Terms of Use. We make no guarantee of the accuracy of their content, road conditions or route usability. You assume all risk of use. [View Terms of Use](#)